
CARLTON STREET
COURTLAND DRIVE
26TH STREET
25TH STREET
Exist. 8" Sewer
Exist. Manhole
Existing Manhole
Carlton Street Improvement Control Line
Proposed Street Improvement R/W
Contractor shall field locate wye and connect to existing house lateral sewer
BENCH MARK: Brass screw in curb return at S.E. corner of Carlton St. & Courtland Drive. Elev. 1177.11 (F.B. 267, p. 28)
54
53
Intercept Existing 8" Sewer El. 1170.87
379± 8" V.C.P. @ 0.52%
50' 8" V.C.P. @ 0.30%
El. 1168.86
El. 1168.66
EXISTING MANHOLE
DETAIL
PARTIAL CONCRETE ENCASEMENT
HARRISON STREET
HOLLY VISTA BLVD.
29TH ST.
Proposed Freeway R/W
Exist. 8" Sewer Line
Existing Manhole El. 1222.95
Existing Manhole El. 1216.36
Existing 8" Sewer Line
Partial Concrete Encasement
CEDAR STREET
HOLLY VISTA BLVD.
30TH ST.
52
51
50
49
22-8" V.C.P. @ 0.72%
Division of Highways Permanent Easement
Future Sewer Extension
Existing 8" Sewer Line
Proposed Freeway R/W
BENCH MARK: Invert of 8" sewer in existing MH at Cedar St. & Holly Vista Blvd. Elev. 1220.00
El. 1219.70
El. 1219.60
El. 1217.20
Concrete Backfill
SCALES: VERT. 1"=10' HORIZ. 1"=100'
LEGEND
Plan of Sewer Main
Plan of Sewer Manhole
Plan of Sewer Stub or Drop
Plan of 8" Wye Connection
Plan of Existing Sewers
Plan of Existing Water Lines
Plan of Existing Gas Lines
Plan of Existing Telephone Ducts
Plan of Existing Power or Telephone Poles
Plan of Existing Guy Anchors
Plan of Existing Fire Hydrants
Plan of Existing Trees
Plan of Existing Fences
Profile of Ground Elevation
Profile of Sewer Manhole
Profile of Sewer Main
Elevation of Sewer Invert
Plan of Existing Paving
Plan of Existing Traffic Signal
Plan of Existing Conduit to Traffic Signals
El. 900.00
ABBREVIATIONS
R.C.P. Reinforced Concrete Pipe
V.C.P. Vitrified Clay Pipe
C.M.P. Corrugated Metal Pipe
A.C.P. Asbestos Cement Pipe
I.P. Iron Pipe
P.P. Power Pole
T.P. Telephone or Telegraph Pole
F.H. Fire Hydrant
GENERAL NOTES
SPECIAL NOTES
INDEX MAP
Scale 1"=1000'
MARSHALL BLVD.
HIGHLAND AVE.
ARROWHEAD
MT. VIEW AVE.
SIERRA WAY
LUGO AVE.
SEPULVEDA AVE.
WATERMAN AVE.
VALENCIA AVE.
GOLDEN AVE.
DEL ROSA AVE.
PERSHING AVE.
GENEVIEVE ST.
STODDARD AVE.
CRESCENT
WALL AVE.
LEROY ST.
BELLE ST.
BROADMOOR BLVD.
PARKSIDE DR.
KENWOOD AVE.
PEPPER TREE LANE
CEDAR ST.
HARRISON ST.
NEWPORT AVE.
ALAMEDA AVE.
LYNWOOD DR.
DATE ST.
POMALO ST.
LEGEND FOR INDEX MAP ONLY
Terminal Manhole Location
Sewer Main Location
Sheet No. of Plan & Profile sheets
Rev. 11-5-65
Rev. 1-13-66
Rev. 3-16-66
R.C.E. 10663
REVISED AS BUILT 9-10-66 1-26-67
SANITARY SEWER RELOCATION
FOR FREEWAY ROUTES
S8d - 18 AND 30
SAN BERNARDINO - CALIFORNIA
CURRIE ENGINEERING COMPANY
DATE 10-8-65
PLANS & PROFILES
INDEX MAP - ETC.
SHEET 1 OF 5
PLAN No 3334
PLATE 2 DOUBLE PLAN-PROFILE
L.S. RIDGWAY COMPANY, INC.



PROFILE
PLAN
CARLTON STREET
COURTLAND DRIVE
26TH STREET
25TH STREET
Exist. 8" Sewer
Exist. Manhole
Carlton Street Improvement Control Line
Proposed Street Improvement R/W
Existing Manhole
BENCH MARK: Brass screw in curb return at S.E. corner of Carlton St. & Courtland Drive Elev. 1177.11 (F.B. 267, p. 28)
54
53
EXISTING MANHOLE
Intercept Existing 8" Sewer El. 1170.87
367-8" V.C.P. @ 0.52%
50' 8" V.C.P. @ 0.30%
El. 1168.66
DETAIL PARTIAL CONCRETE ENCASEMENT
HARRISON STREET
HOLLY VISTA BLVD.
29TH ST.
Exist. 8" Sewer Line
Proposed Freeway R/W
Existing Manhole
Partial Concrete Encasement
Existing 8" Sewer Line
CEDAR STREET
Division of Highways Permanent Easement
Future Sewer Extension
Existing 8" Sewer Line
BENCH MARK: Invert of 8" sewer in existing MH at Cedar St. & Holly Vista Blvd. Elev. 1220.00
Proposed Freeway R/W
52
51
50
49
22-8" V.C.P. @ 0.72%
Concrete Backfill
SCALES: VERT. 1" = 10' HORIZ. 1" = 100'
1160
1170
1180
1210
1220
1230
LEGEND
Plan of Sewer Main
Plan of Sewer Manhole
Plan of Sewer Stub or Drop
Plan of 4" Wye Connection
Plan of Existing Sewers
Plan of Existing Water Lines
Plan of Existing Gas Lines
Plan of Existing Telephone Ducts
Plan of Existing Power or Telephone Poles
Plan of Existing Guy Anchors
Plan of Existing Fire Hydrants
Plan of Existing Trees
Plan of Existing Fences
Profile of Ground Elevation
Profile of Sewer Manhole
Profile of Sewer Main
Elevation of Sewer Invert
Plan of Existing Paving
Plan of Existing Traffic Signal
Plan of Existing Conduit to Traffic Signals
El. 900.00
ABBREVIATIONS
R.C.P. Reinforced Concrete Pipe
V.C.P. Vitrified Clay Pipe
C.M.P. Corru[illegible] Metal Pipe
A.C.P. Asbe[illegible] Cement Pipe
I.P. Iron Pipe
P.P. Power Pole
T.P. Telephone or Telegraph Pole
F.H. Fire Hydrant
GENERAL NOTES
SPECIAL NOTES
INDEX MAP
Scale 1" = 1000'
MARSHALL BLVD.
HIGHLAND AVE.
ARROWHEAD
PERSHING
MT. VIEW AVE.
GENEVIEVE ST.
SIERRA WAY
LUGO AVE.
SEPULVEDA AVE.
WALL AVE.
LEROY ST.
BELLE ST.
WATERMAN AVE.
BROADMOOR BLVD.
PARKSIDE DR.
KENWOOD AVE.
PEPPER TREE LANE
VALENCIA AVE.
CEDAR ST.
HARRISON ST.
NEWPORT AVE.
ALAMEDA AVE.
GOLDEN AVE.
LYNWOOD DR.
DATE ST.
POMALO ST.
DEL ROSA AVE.
STODDARD AVE.
CRESCENT ST.
LEGEND FOR INDEX MAP ONLY
Terminal Manhole Location
Sewer Main Location
Sheet No. of Plan & Profile sheets
Rev. 11-5-65
Rev. 1-13-66
Rev. 3-16-66
Frank S. Currie R.C.E. 10663
REVISED AS BUILT 9-10-66 1-26-67
SANITARY SEWER RELOCATION FOR FREEWAY ROUTES Sbd-18 AND 30
SAN BERNARDINO - CALIFORNIA
CURRIE ENGINEERING COMPANY
DATE 10-8-65
PLANS & PROFILES INDEX MAP - ETC.
SHEET 1 OF 5
PLAN No. 3334



PROFILE
PLAN
CARLTON STREET
COURTLAND DRIVE
26TH STREET
25TH STREET
Carlton Street Improvement Control Line
Exist. 8" Sewer
Exist. Manhole
Existing Manhole
Proposed Street Improvement R/W
BENCH MARK: Brass screw in curb return at S.E. corner of Carlton St. & Courtland Drive Elev. 1177.11 (F.B. 267, p. 28)
54
53
373± 367-8" V.C.P. @ 0.52%
50' 8" V.C.P. @ 0.30%
El. 1168.86
El. 1168.66
EXISTING MANHOLE
Intercept Existing 8" Sewer El. 1170.87
DETAIL
PARTIAL CONCRETE
ENCASEMENT
HARRISON STREET
HOLLY VISTA BLVD.
29TH ST.
Exist. 8" Sewer Line
Proposed Freeway R/W
Existing Manhole El. 1222.95
Existing Manhole El. 1216.30
Existing 8" Sewer Line
Partial Concrete Encasement
CEDAR STREET
52
51
50
49
22-8" V.C.P. @ 0.72%
15-8" V.C.P.
3.60%
El. 1219.70
El. 1219.60
El. 1217.20
Division of Highways Permanent Easement
Future Sewer Extension
Existing 8" Sewer Line
BENCH MARK: Invert of 8" sewer in existing MH at Cedar St. & Holly Vista Blvd. Elev. 1220.00
SCALES: VERT. 1" = 10' HORIZ. 1" = 100'
1160
1170
1180
1210
1220
1230
• LEGEND •
Plan of Sewer Main
Plan of Sewer Manhole
Plan of Sewer Stub or Drop
Plan of 8" Wye Connection
Plan of Existing Sewers
Plan of Existing Water Lines
Plan of Existing Gas Lines
Plan of Existing Telephone Ducts
Plan of Existing Power or Telephone Poles
Plan of Existing Guy Anchors
Plan of Existing Fire Hydrants
Plan of Existing Trees
Plan of Existing Fences
Profile of Ground Elevation
Profile of Sewer Manhole
Profile of Sewer Main
Elevation of Sewer Invert
Plan of Existing Paving
Plan of Existing Traffic Signal
Plan of Existing Conduit to Traffic Signals
El. 900.00
• ABBREVIATIONS •
R.C.P. Reinforced Concrete Pipe
V.C.P. Vitrified Clay Pipe
C.M.P. Corrugated Metal Pipe
A.C.P. Asbestos Cement Pipe
I.P. Iron Pipe
P.P. Power Pole
T.P. Telephone or Telegraph Pole
F.H. Fire Hydrant
• GENERAL NOTES •
• SPECIAL NOTES •
INDEX MAP
Scale 1" = 1000'
MARSHALL BLVD.
HIGHLAND AVE.
ARROWHEAD
PERSHING AVE.
MT. VIEW AVE.
GENEVIEVE ST.
SIERRA WAY
LUGO AVE.
SEPULVEDA AVE.
WALL AVE.
LEROY ST.
BELLE ST.
WATERMAN AVE.
BROADMOOR BLVD.
PARKSIDE DR.
KENWOOD AVE.
PEPPER TREE LANE
VALENCIA AVE.
CEDAR ST.
HARRISON ST.
GOLDEN AVE.
DATE ST.
DEL ROSA AVE.
LYNWOOD DR.
CRESCENT ST.
STODDARD AVE.
LEGEND FOR INDEX MAP ONLY
Terminal Manhole Location
Sewer Main Location
Sheet No. of Plan & Profile sheets
Rev. 11-5-65
Rev. 1-13-66
Rev. 3-16-66
R.C.E. 10663
REVISED AS BUILT 9-10-66
1-26-67
SANITARY SEWER RELOCATION
FOR FREEWAY ROUTES
S6d-18 AND 30
SAN BERNARDINO - CALIFORNIA
CURRIE ENGINEERING COMPANY
DATE 10-8-65
PLANS & PROFILES INDEX MAP - ETC.
SHEET 1 OF 5
PLAN No 3334



PROFILE
PLAN
CARLTON STREET
COURTLAND DRIVE
26TH STREET
25TH STREET
Exist. 8" Sewer
Exist. Manhole
Existing Manhole
Carlton Street Improvement Control Line
Proposed Street Improvement R/W
Contractor shall field locate wye and connect to existing house lateral sewer
BENCH MARK: Brass screw in curb return at S.E. corner of Carlton St. & Courtland Drive Elev. 1177.11 (F.B. 267, p. 28)
54
53
Intercept Existing 8" Sewer El. 1170.87
373± 8" V.C.P. @ 0.52%
50' 8" V.C.P. @ 0.30%
El. 1168.86
El. 1168.66
EXISTING MANHOLE
DETAIL PARTIAL CONCRETE ENCASEMENT
Concrete backfill
HARRISON STREET
HOLLY VISTA BLVD.
29TH ST.
Exist. 8" Sewer Line
Proposed Freeway R/W
Existing Manhole El. 1222.95
Existing Manhole El. 1216.30
Existing 8" Sewer Line
Partial Concrete Encasement
CEDAR STREET
52
51
50
49
22-8" V.C.P. @ 0.72%
Concrete backfill
Division of Highways Permanent Easement
Future Sewer Extension
Existing 8" Sewer Line
Proposed Freeway R/W
BENCH MARK: Invert of 8" sewer in existing MH at Cedar St. & Holly Vista Blvd Elev. 1220.00
SCALES: VERT. 1" = 10' HORIZ. 1" = 100'
1160
1170
1180
1210
1220
1230
· LEGEND ·
Plan of Sewer Main
Plan of Sewer Manhole
Plan of Sewer Stub or Drop
Plan of 8" Wye Connection
Plan of Existing Sewers
Plan of Existing Water Lines
Plan of Existing Gas Lines
Plan of Existing Telephone Ducts
Plan of Existing Power or Telephone Poles
Plan of Existing Guy Anchors
Plan of Existing Fire Hydrants
Plan of Existing Trees
Plan of Existing Fences
Profile of Ground Elevation
Profile of Sewer Manhole
Profile of Sewer Main
Elevation of Sewer Invert
Plan of Existing Paving
Plan of Existing Traffic Signal
Plan of Existing Conduit to Traffic Signals
El. 900.00
· ABBREVIATIONS ·
R.C.P. Reinforced Concrete Pipe
V.C.P. Vitrified Clay Pipe
C.M.P. Corrugated Metal Pipe
A.C.P. Asbestos Cement Pipe
I.P. Iron Pipe
P.P. Power Pole
T.P. Telephone or Telegraph Pole
F.H. Fire Hydrant
· GENERAL NOTES ·
· SPECIAL NOTES ·
INDEX MAP
Scale 1" = 1000'
LEGEND FOR INDEX MAP ONLY
Terminal Manhole Location
Sewer Main Location
Sheet No. of Plan & Profile sheets
MUSCUPIABE DRIVE
MARSHALL BLVD.
CRESCENT
HIGHLAND AVE.
STODDARD AVE.
ARROWHEAD
PERSHING AVE.
MT. VIEW AVE.
GENEVIEVE ST.
SIERRA WAY
LUGO AVE.
SEPULVEDA AVE.
WALL AVE.
LEROY ST.
BELLE ST.
WATERMAN AVE.
BROADMOOR BLVD.
PARKSIDE DR.
KENWOOD AVE.
PEPPER TREE LANE
VALENCIA AVE.
CEDAR ST.
HARRISON ST.
NEWPORT AVE.
ALAMEDA AVE.
GOLDEN AVE.
LYNWOOD DR.
DATE ST.
POMONA ST.
DEL ROSA AVE.
Rev. 11-5-65
Rev. 1-13-66
Rev. 3-16-66
R.C.E. 10663
REVISED AS BUILT 9-10-66 1-26-67
SANITARY SEWER RELOCATION
FOR FREEWAY ROUTES
S6d - 18 AND 30
SAN BERNARDINO - CALIFORNIA
CURRIE ENGINEERING COMPANY
DATE 10-8-65
PLANS & PROFILES
INDEX MAP - ETC.
SHEET 1 OF 5
PLAN No 3334.


CARLTON STREET
COURTLAND DRIVE
26TH STREET
25TH STREET
Carlton Street Improvement Control Line
Exist. 8" Sewer
Exist. Manhole
Proposed Street Improvement R/W
Existing Manhole
BENCH MARK: Brass screw in curb return at S.E. corner of Carlton St. & Courtland Drive Elev. 1177.11 (F.B. 267, p. 28)
DETAIL
PARTIAL CONCRETE ENCASEMENT
HARRISON STREET
HOLLY VISTA BLVD.
29TH ST.
Exist. 8" Sewer Line
Proposed Freeway R/W
CEDAR STREET
Division of Highways Permanent Easement
Future Sewer Extension
Existing 8" Sewer Line
BENCH MARK: Invert of 8" sewer in existing MH at Cedar St. & Holly Vista Blvd Elev. 1220.00
Proposed Freeway R/W
EXISTING MANHOLE
Intercept Existing 8" Sewer El. 1170.87
373± 8" V.C.P. @ 0.52%
50' 8" V.C.P. @ 0.30%
El. 1168.66
Existing Manhole
Existing 8" Sewer Line
Partial Concrete Encasement
22-8" V.C.P. @ 0.72%
Concrete Backfill
SCALES: VERT. 1" = 10' HORIZ. 1" = 100'
• LEGEND •
Plan of Sewer Main
Plan of Sewer Manhole
Plan of Sewer Stub or Drop
Plan of 8" Wye Connection
Plan of Existing Sewers
Plan of Existing Water Lines
Plan of Existing Gas Lines
Plan of Existing Telephone Ducts
Plan of Existing Power or Telephone Poles
Plan of Existing Guy Anchors
Plan of Existing Fire Hydrants
Plan of Existing Trees
Plan of Existing Fences
Profile of Ground Elevation
Profile of Sewer Manhole
Profile of Sewer Main
El. 900.00 Elevation of Sewer Invert
Plan of Existing Paving
Plan of Existing Traffic Signal
Plan of Existing Conduit to Traffic Signals
• ABBREVIATIONS •
R.C.P. Reinforced Concrete Pipe
V.C.P. Vitrified Clay Pipe
C.M.P. Corrugated Metal Pipe
A.C.P. Asbestos Cement Pipe
I.P. Iron Pipe
P.P. Power Pole
T.P. Telephone or Telegraph Pole
F.H. Fire Hydrant
• GENERAL NOTES •
• SPECIAL NOTES •
INDEX MAP
Scale: 1" = 1000'
LEGEND FOR INDEX MAP ONLY
Terminal Manhole Location
Sewer Main Location
Sheet No. of Plan & Profile sheets
MARSHALL BLVD
HIGHLAND AVE
ARROWHEAD
MT. VIEW
SIERRA WAY
LUGO AVE
WATERMAN AVE
DEL ROSA
Rev. 11-5-65
Rev. 1-13-66
Rev. 3-16-66
R.C.E. 10663
REVISED AS BUILT 9-10-66 1-26-67
SANITARY SEWER RELOCATION
FOR FREEWAY ROUTES
Sbd - 18 AND 30
SAN BERNARDINO - CALIFORNIA
CURRIE ENGINEERING COMPANY
DATE 10-8-65
PLANS & PROFILES
INDEX MAP - ETC.
SHEET 1 of 5
PLAN No. 3334.